










West Greenland

Spectrum Energy & Information Technology Ltd. announces the availability of 8000 km Scanned Seismic Data West Greenland

-  Spectrum data area
-  Area designated for licensing round October 1, 2001
-  Areas covered by the open door policy
-  Special application procedure until October 1, 1999; thereafter open door
-  Licence area – April 1999
-  KANUMAS preference area
-  Exploration well



Licensing round

The Government of Greenland and the Danish Minister for Environment and Energy have recently authorised a licensing round that will be held in the year 2001 in areas offshore West Greenland between 63° N and 68° N. The closure date for applications is planned to be on 1st October 2001. It has also been decided to provide an open door round after 1st October 1999 for applications in the areas offshore West Greenland between 60° N and 63° N and between 68° N and 71° N.

Seismic data available from Spectrum Energy & Information Technology Ltd.

In response to the Government's announcement Spectrum is pleased to offer a scanned seismic dataset that covers an area from 63° N to 66° N which falls within the area designated for the licensing round in October 2001.

Spectrum has scanned and reprocessed over 8000 kms of seismic data from the area south of 66° N. The varying datasets, most of which were acquired in the 1970s, have been displayed at a compatible scale to ease interpretation. The data are available in hard copy or digital format.

Contacts

Mike Johnson or Sara Stephens



Spectrum Energy and Information Technology Limited
Spectrum House, 56 Goldsworth Road, Woking, Surrey GU21 1LQ, UK
Tel +44 1483 730201 Fax +44 1483 762620

email: nes@spectrum-eit.co.uk
www.spectrum-eit.co.uk

LONDON HOUSTON BUENOS AIRES CAIRO LAGOS



T h e p e r s o n a l a p p r o a c h